

MALDIVES LAND AND SURVEY AUTHORITY

MINISTRY OF HOUSING AND INFRASTRUCTURE

Office (PABX): +(960) 3004300, Fax: +(960) 3004254

Ameenee Magu, Maafannu, Male', 20392, Maldives.

Email: survey@housing.gov.mv

Web: www.surveyofmaldives.gov.mv



CONTROL POINT DETAILS		Station Number: PSM 5729	
Coordinate Information			
Geodetic		Grid	
WGS 84		UTM Zone 43	
Lat: 4°07'29.16917"N		E: 330578.279m	
Long: 73°28'25.32759"E		N: 456081.176m	
Ellp Height: -91.325m		Orth Height: +1.344m	
Island Name: ޫޅުދޫލު ޯޅު (LD1502)		Date: 20-05-2019	

Monument description & method of survey:

PSM type: Type - A

- Concrete casted in-situ to a diameter 0.3m, depth of 1m, 10mm SS rod with cross mark of length 1.5m as centre point (monument type A)
- Finish height of PSM is 0.15m below ground level
- GNSS static survey post processing GNSS and adjustment made using Topcon MANGET Tools software
- Level transferred from PSM5730 at Hard Rock Hotel Maldives using difference in Ellipsoid heights derived from static survey

General site condition & access:

- Easy to access, located at northern eastern side of the island behind revetment structure
- **Owner:** Dream Island Development 2 Pvt Ltd




DOWN TOWARD PSM
height 1.1m




NORTH VIEW
Distance 2m, height 1.0m




EAST VIEW
Distance 5m, height 1.5m



FROM PSM UPTOWARD SKY
Height 1.5m



SOUTH VIEW
Distance 5m, height 1.5m

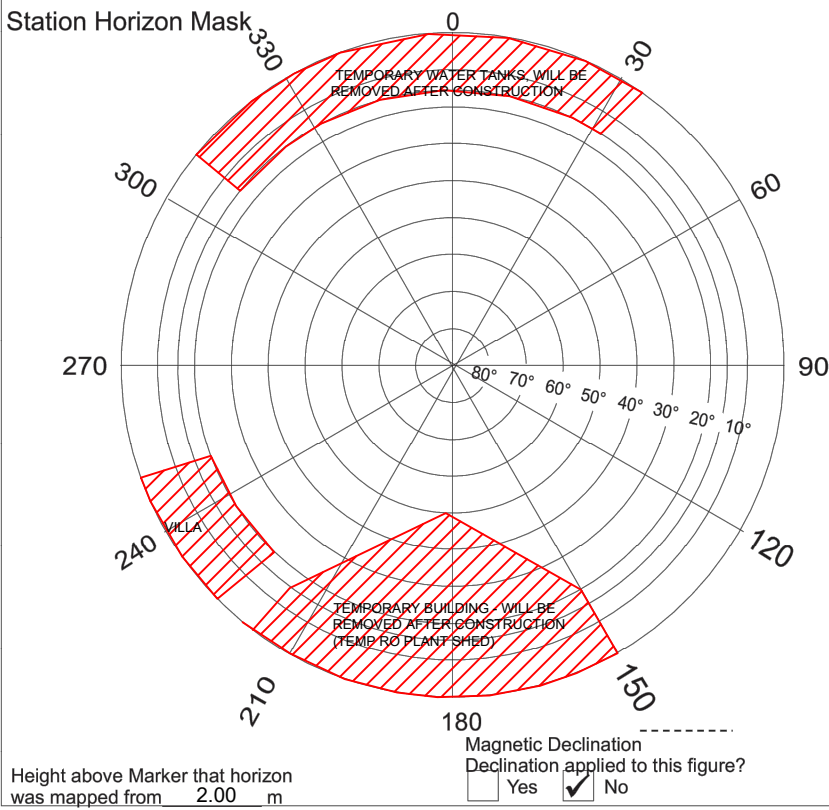


WEST VIEW
Distance 5m, height 1.5m

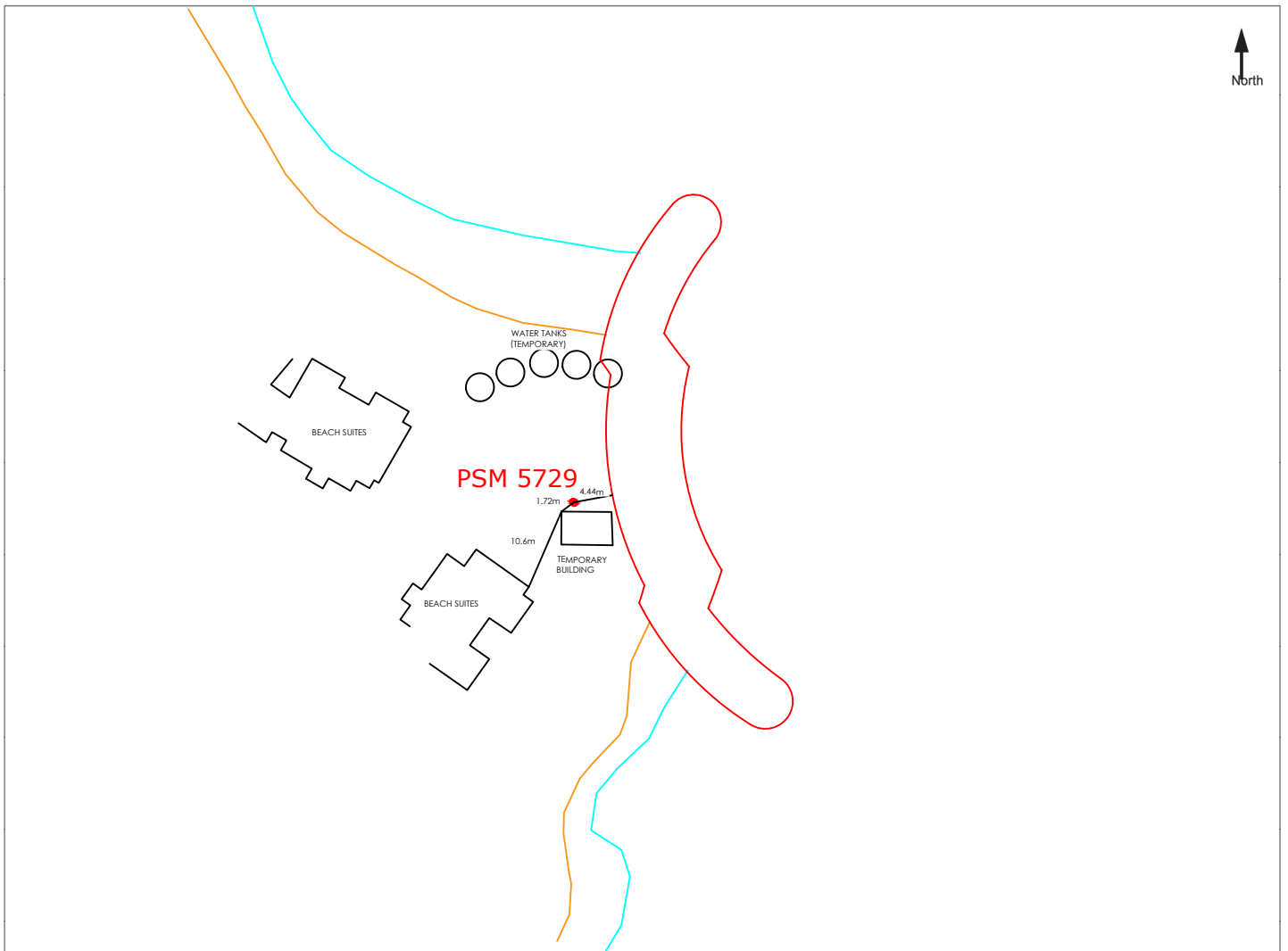
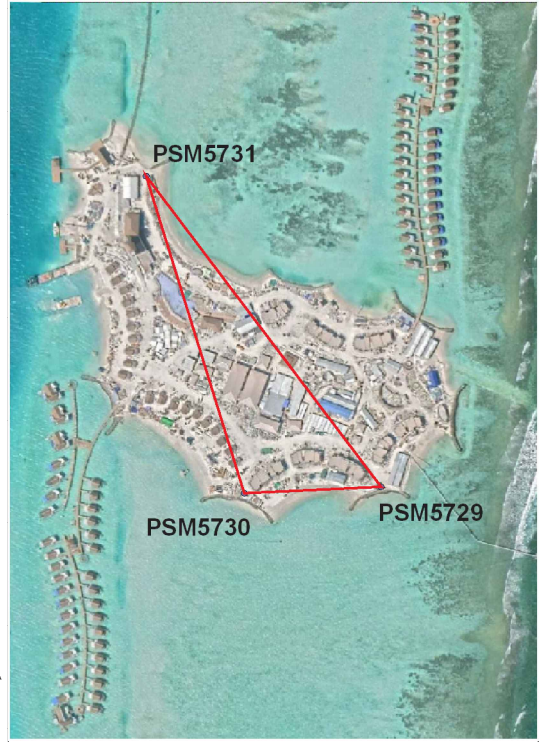
SITE INFORMATION

Station Number

P	S	M	5	7	2	9
---	---	---	---	---	---	---



Locality



Sketched by: Usman Mohamed

Scale: Not to scale

Date 20-05-2019

MALDIVES LAND AND SURVEY AUTHORITY

MINISTRY OF HOUSING AND INFRASTRUCTURE

Office (PABX): +(960) 3004300, Fax: +(960) 3004254

Ameenee Magu, Maafannu, Male', 20392, Maldives.

Email: survey@housing.gov.mv

Web: www.surveyofmaldives.gov.mv



CONTROL POINT DETAILS	Station Number: PSM 5730
Coordinate Information	
Geodetic	Grid
WGS 84	UTM Zone 43
Lat: 4°07'25.07601"N	E: 330582.888m
Long: 73°28'25.48485"E	N: 455955.444m
Ellp Height: -91.351m	Orth Height: +1.318m
Island Name: ޅުވޮލް ޯއު ޯއު (LD1502)	Date: 20-05-2019

Monument description & method of survey:

PSM type: Type - A

- Concrete casted in-situ to a diameter 0.3m, depth of 1m, 10mm SS rod with cross mark of length 1.5m as centre point (monument type A)
- Finish height of PSM is 0.15m below ground level
- GNSS static survey post processing GNSS and adjustment made using Topcon MANGET Tools software
- Vertical height established by RTK survey method using predicted tide of Hulhule tide station
- Vertical datum derived from level transferred using water level

General site condition & access:

- Easy to access, located at eastern side of island behind revetment structure
- **Owner:** Dream Island Development 2 Pvt Ltd




DOWN TOWARD PSM
height 1.1m



NORTH VIEW
Distance 5m, height 1.5m



EAST VIEW
Distance 3m, height 1.5m



FROM PSM UPTOWARD SKY
Height 1.5m



SOUTH VIEW
Distance 4m, height 1.5m

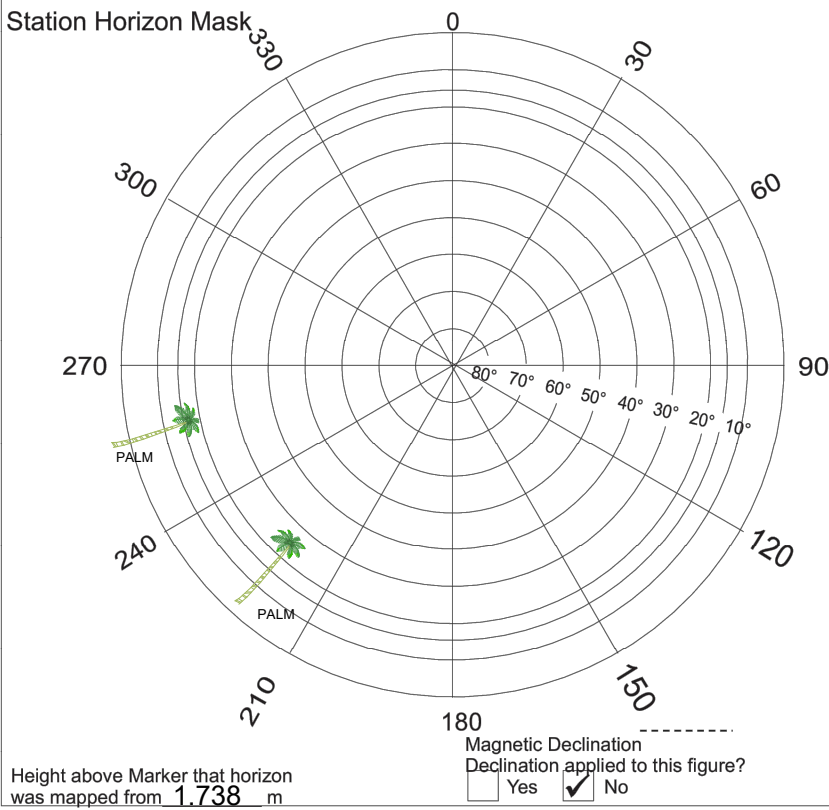


WEST VIEW
Distance 4m, height 1.5m

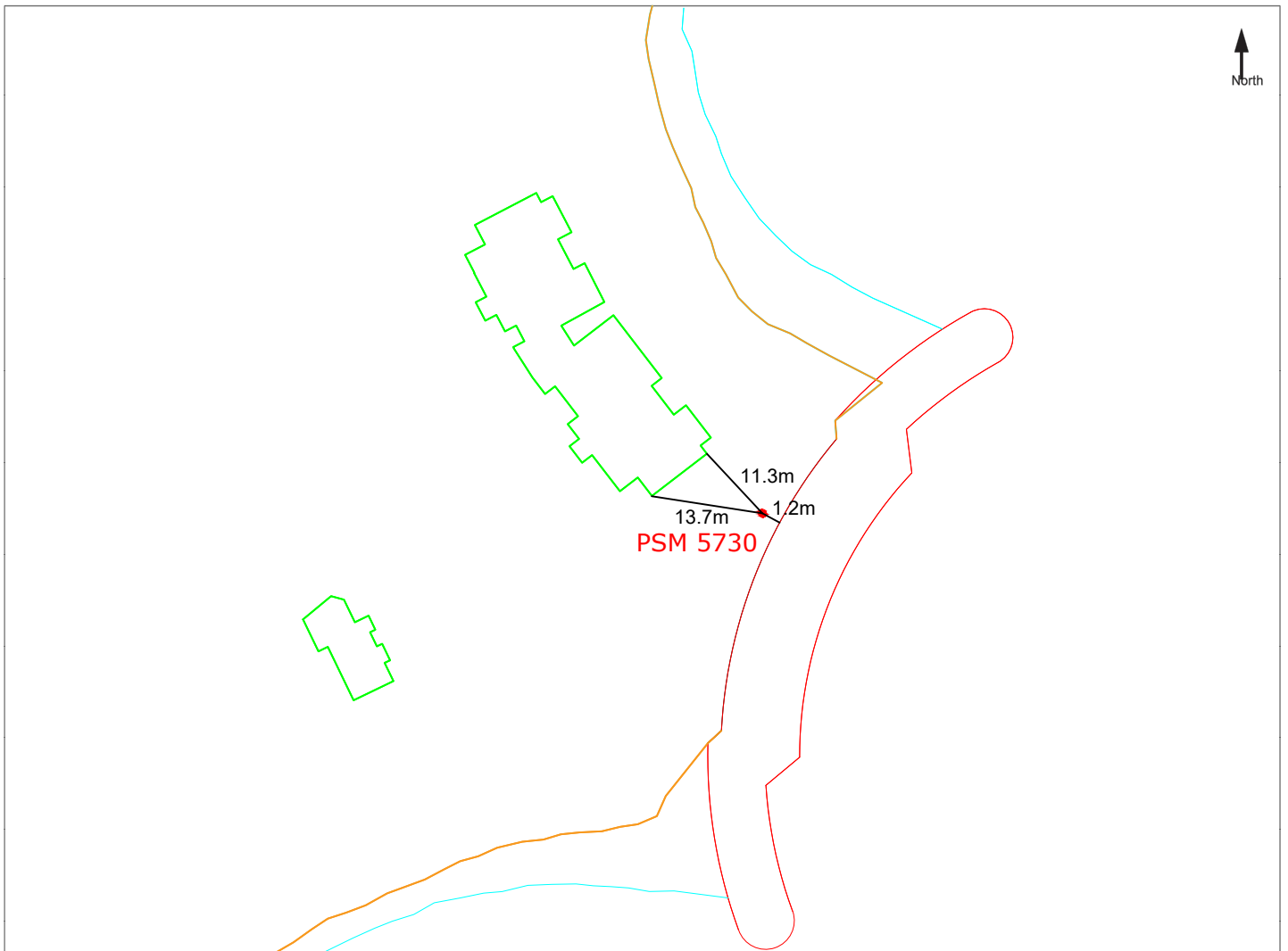
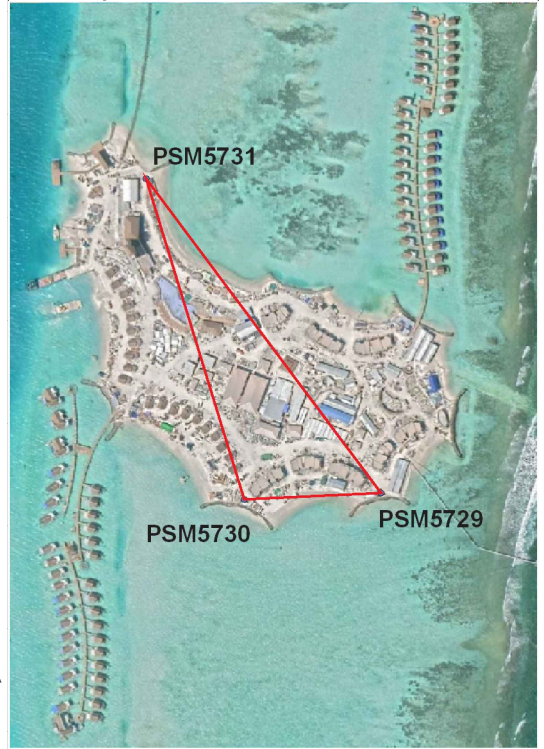
SITE INFORMATION

Station Number

P	S	M	5	7	3	0
---	---	---	---	---	---	---



Locality



Sketched by: Usman Mohamed

Scale: Not to scale

Date 20-05-2019

MALDIVES LAND AND SURVEY AUTHORITY

MINISTRY OF HOUSING AND INFRASTRUCTURE

Office (PABX): +(960) 3004300, Fax: +(960) 3004254

Ameenee Magu, Maafannu, Male', 20392, Maldives.

Email: survey@housing.gov.mv

Web: www.surveyofmaldives.gov.mv



CONTROL POINT DETAILS	Station Number: PSM 5731
Coordinate Information	
Geodetic	Grid
WGS 84	UTM Zone 43
Lat: 4°07'21.94831"N	E: 330250.045m
Long: 73°28'14.69864"E	N: 455860.014m
Ellp Height: -91.267	Orth Height: +1.402m
Island Name: Not Allocated (LD1502)	Date: 20-05-2019

Monument description & method of survey:

PSM type: Type - A

- Concrete casted in-situ to a diameter 0.3m, depth of 1m, 10mm SS rod with cross mark of length 1.5m as centre point (monument type A)
- Finish height of PSM is 0.15m below ground level
- GNSS static survey post processing GNSS and adjustment made using Topcon MANGET Tools software
- Level transferred from PSM5730 at Hard Rock Hotel Maldives using difference in Ellipsoid heights derived from static survey

General site condition & access:

- Easy to access, located at south western end of island near jetty
- **Owner:** Dream Island Development 2 Pvt Ltd




DOWN TOWARD PSM
height 1.2m



NORTH VIEW
Distance 8m, height 1.5m



EAST VIEW
Distance 10m, height 1.5m



FROM PSM UPTOWARD SKY
Height 1.5m



SOUTH VIEW
Distance 6m, height 1.5m

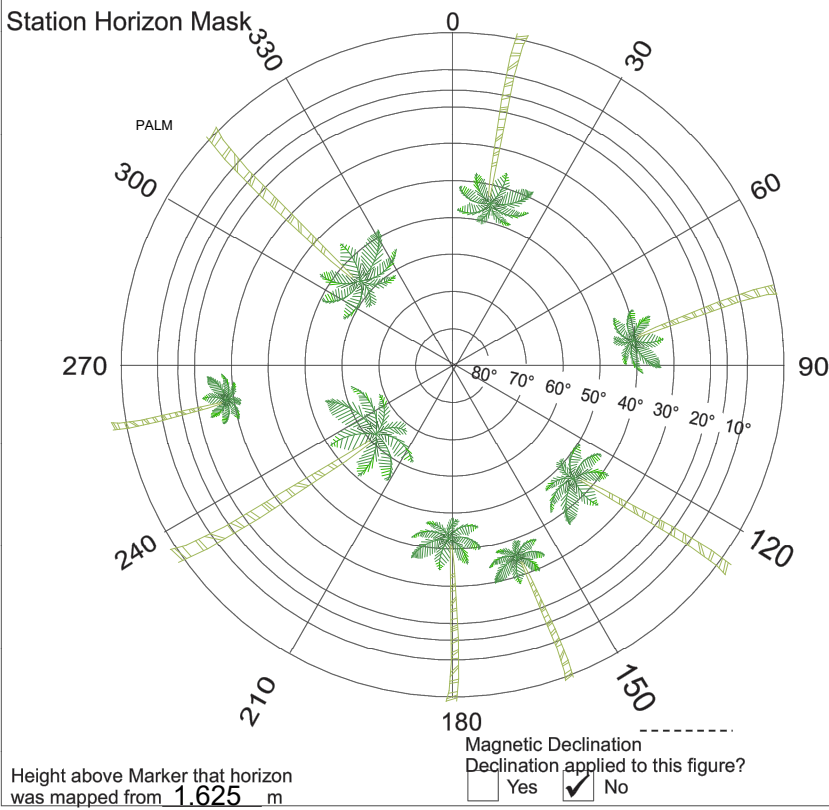


WEST VIEW
Distance 8m, height 1.5m

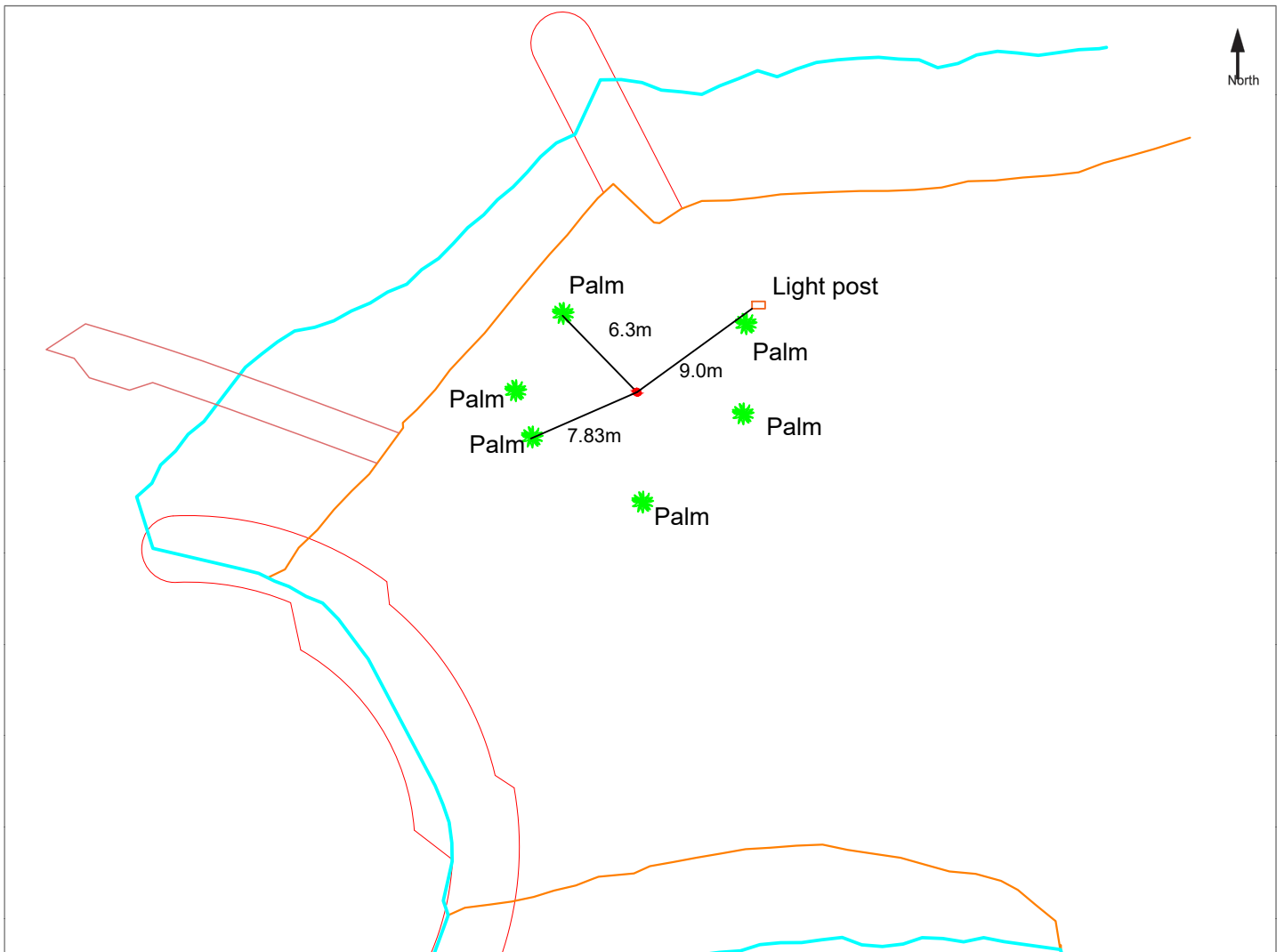
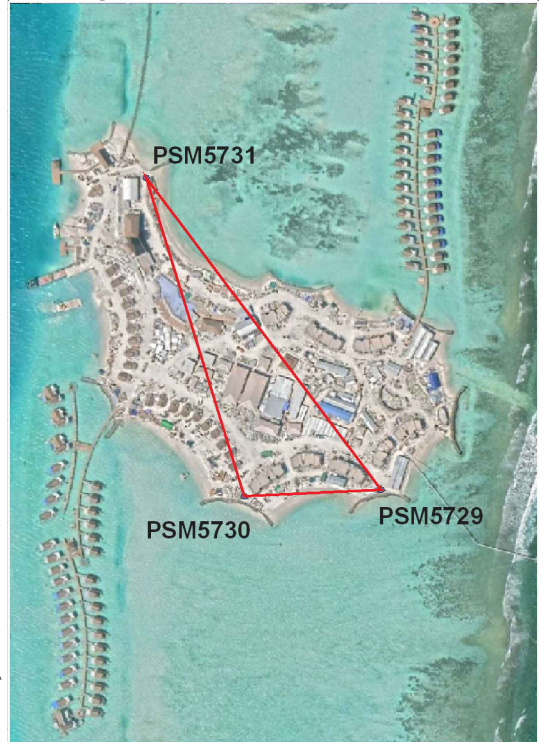
SITE INFORMATION

Station Number

P	S	M	5	7	3	1
---	---	---	---	---	---	---



Locality



Sketched by: Usman Mohamed

Scale: Not to scale

Date 20-05-2019